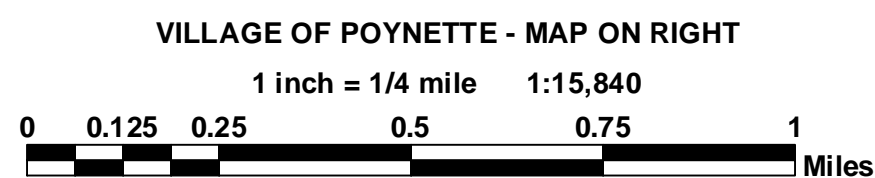
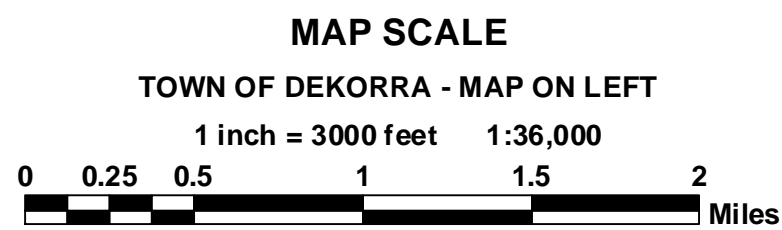



KEY TO FEATURES

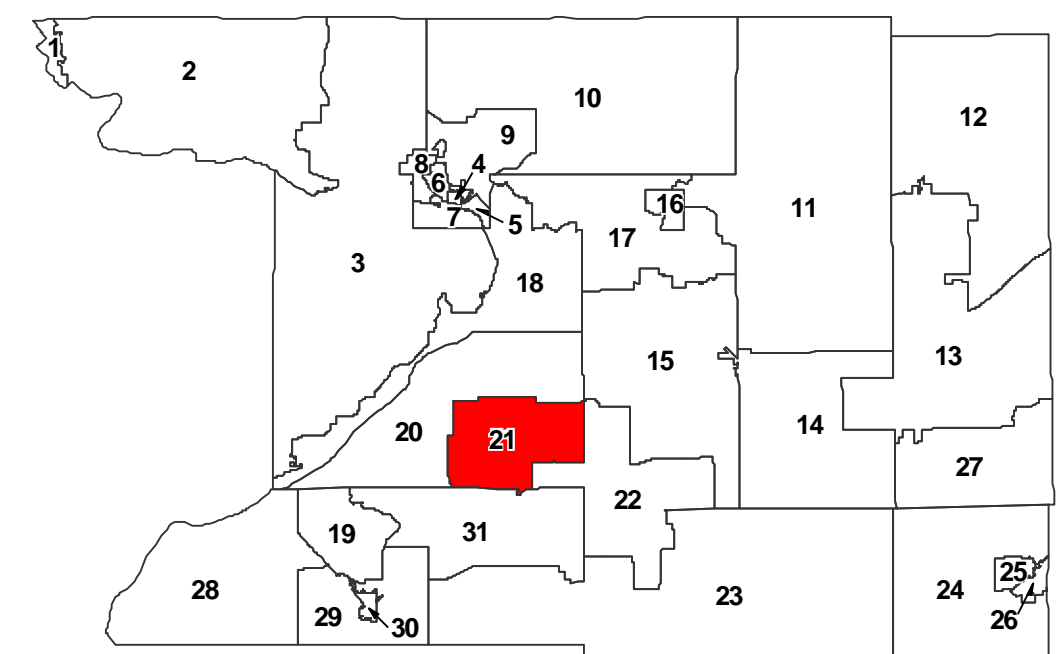
Transportation Features		Voting Features	
	Interstate Highway		Supervisory District
	US Highway / Urban Major USH	DISTRICT 7	Supervisory District Name
	State Highway / Urban Major STH		Voting Ward Boundary
	County Highway / Urban Major CTH	LODI - T 1	Voting Ward Name
	Town Road / Town-Urban Road	Other Features	
	Minor Urban Road		Hydrography
	Private Road		Rural Address Grid Number
	Railroad		Municipality Boundaries
<i>Doyle Lane</i>	Private Road Text		Neighboring Municipality Name
			Section Lines

SUPERVISORY DISTRICT 21

**VOTING WARDS
DEKORRA - T 3
POYNETTE - V 1, V 3**



COUNTY SUPERVISORY DISTRICT OVERVIEW



Sources: Data provided by the University of Wisconsin - Madison, Department of Rural Sociology, Applied Population Laboratory. Data was provided by the WISE (Wisconsin Shape Editor) Initiative designed to facilitate 2001 Redistricting. Pavement centerlines and hydrology were originally derived from the April 1995 flight taken from 10,000 feet. Other data sources include the 1:24,000 scale Public Land Survey System. Contact Land Information for other sources of data. Initial voting ward boundaries were created by local municipalities based on the Ad Hoc Redistricting Committee's tentative plan and with assistance, when necessary, from Cathy Lathrop, Columbia County Clerk. Supervisory Districts were created from voting wards by the 2001 Ad Hoc Redistricting Committee and the Columbia County Board of Supervisors. Voting Ward boundaries were adjusted, not changed, by Land Information so that the wards could be displayed using other county GIS data.

DISCLAIMER: All information contained herein is ADVISORY ONLY. Map accuracy is limited to the quality of data obtained from Public Records and other sources, including but not limited to the Applied Population Laboratory at the University of Wisconsin - Madison and WISE. Data provided by WISE and the Applied Population Laboratory was not and is not a product of Columbia County. The County is NOT responsible for the improper use of the data contained herein. Plot created by the Land Information Department August 16, 2002, JPB.